








**KEY**

-  Event Registration
  -  Parking
  -  Toilets
  -  Landing Zone
  -  Spectator Point
  -  Aid Station
- 
- 



South Pacific Ocean

**SEE INSET BELOW**

The inset map shows the start and finish line at Rangers Headquarters. It includes an 'Entrance' on the left, several parking areas (P), a 'START FINISH' line marked with an 'X', and various facilities like toilets and a landing zone. The map also shows 'Rangers Headquarters' and 'Waitakiri Drive'.